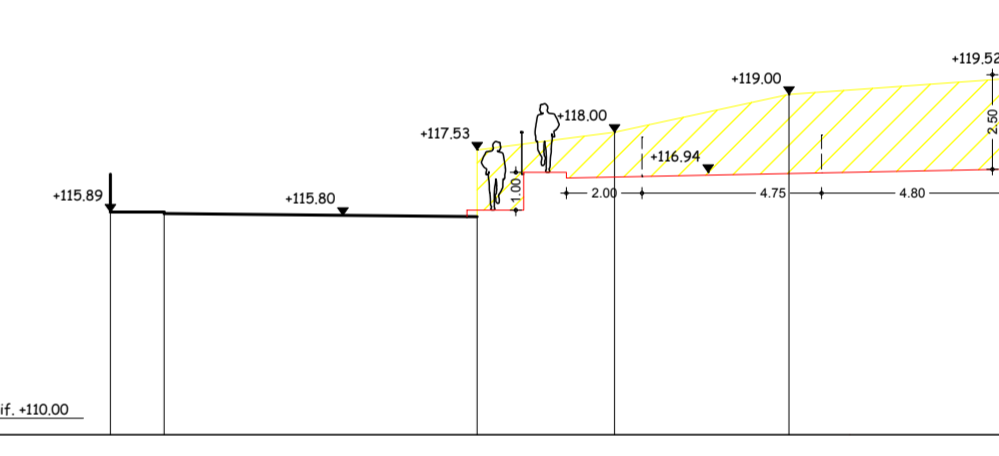
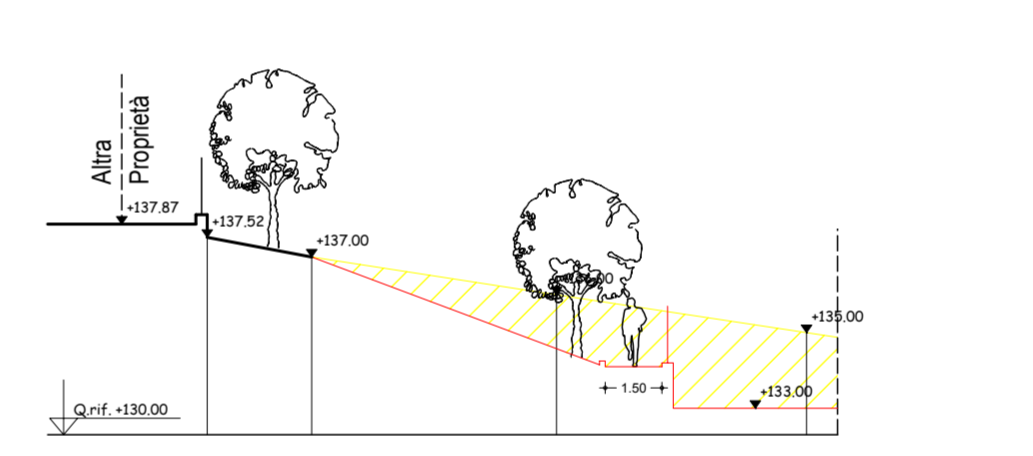
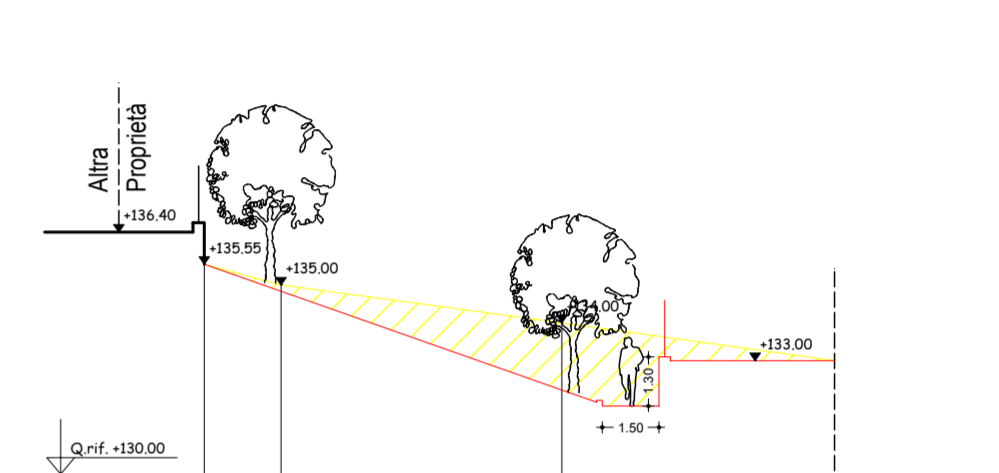
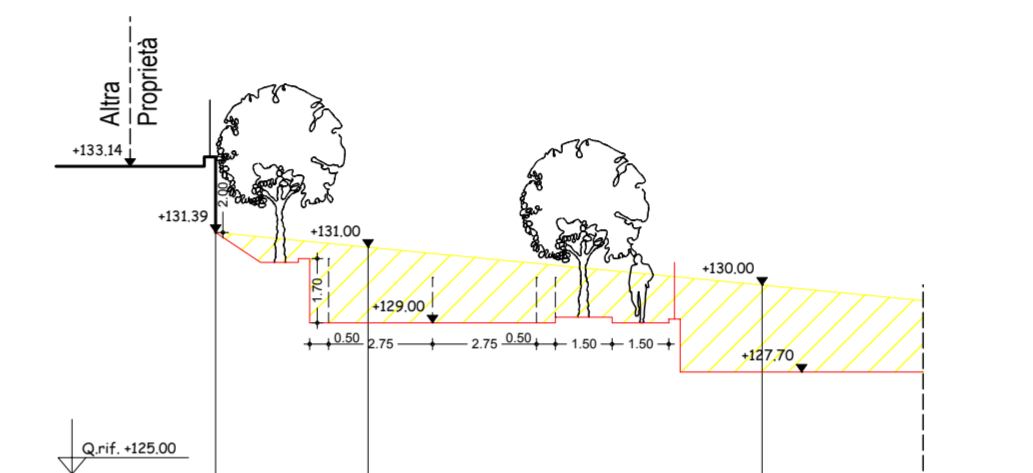
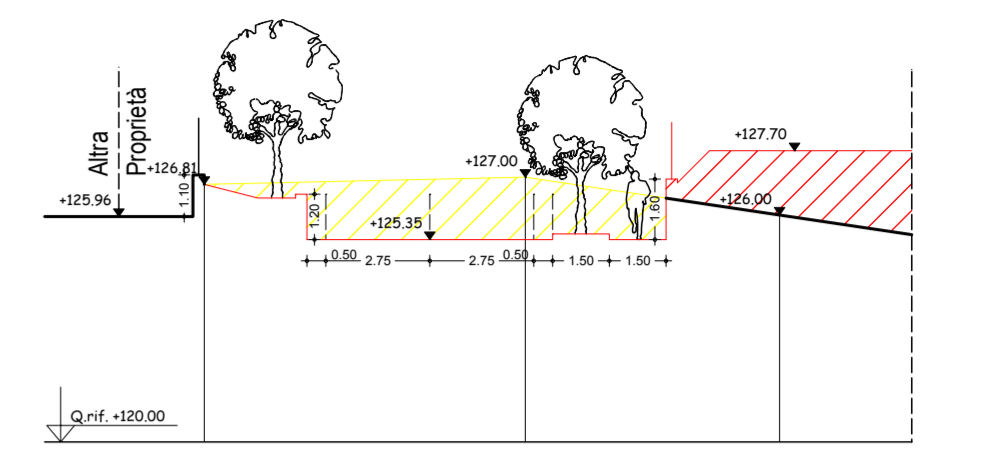
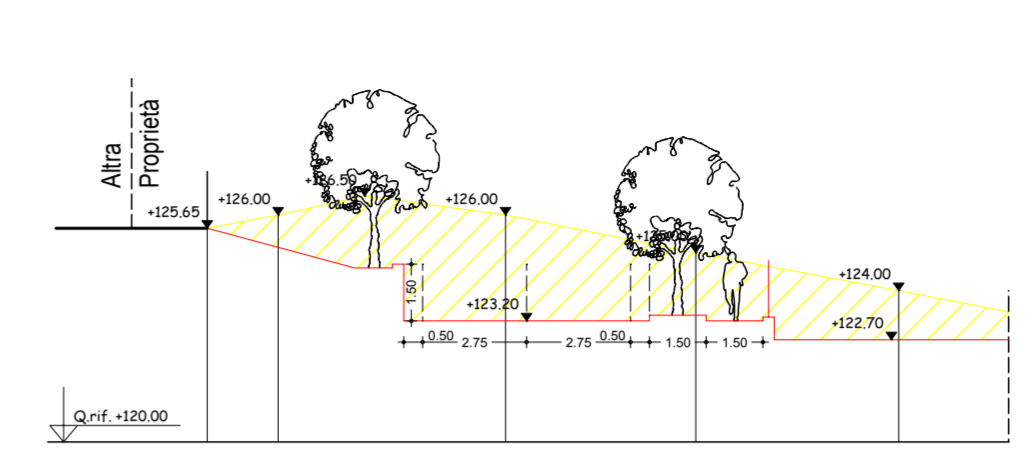
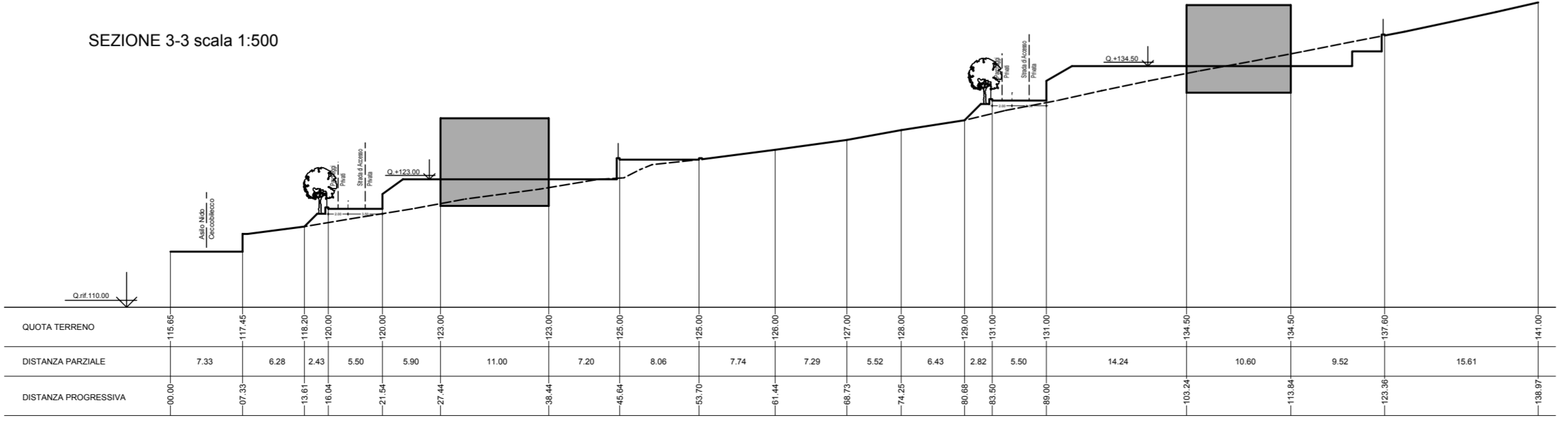
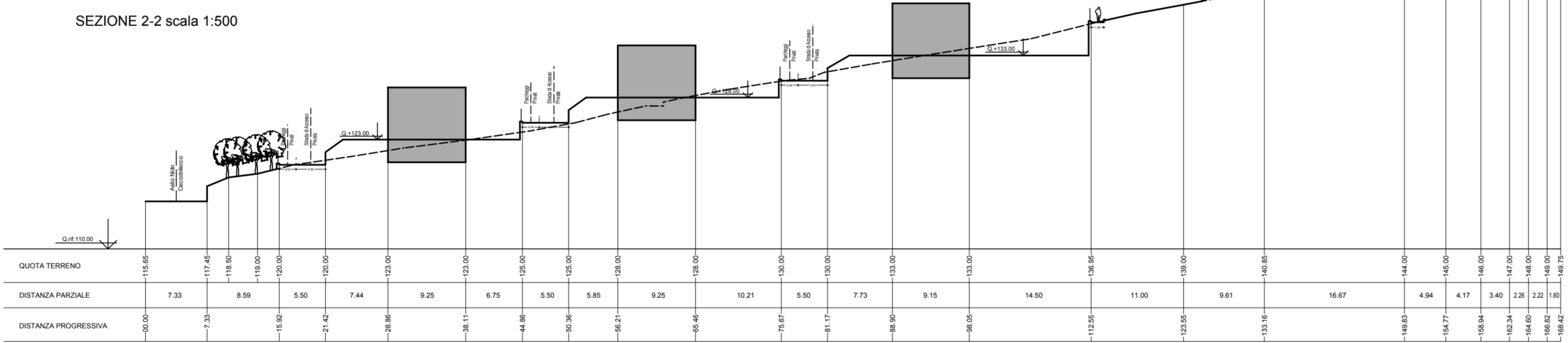
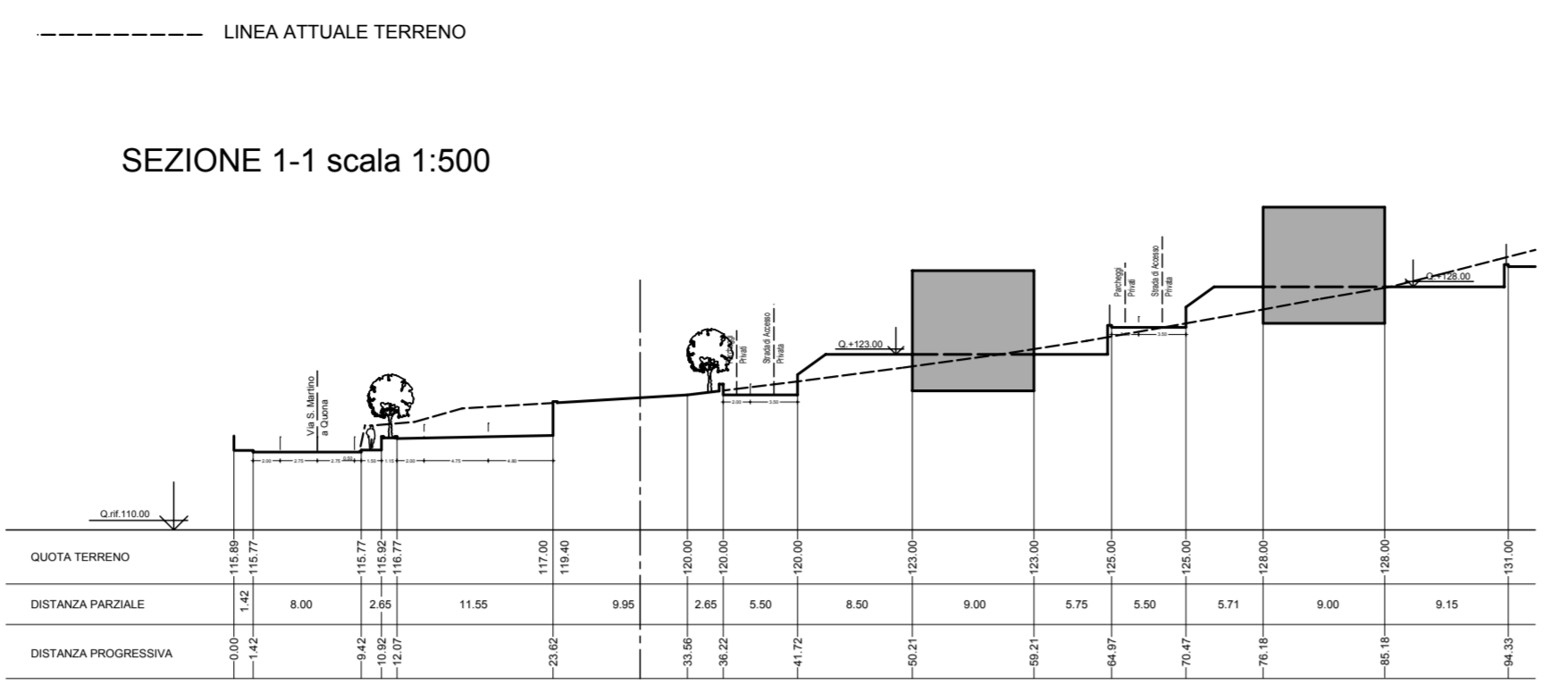


COMUNE DI PONTASSIEVE

PIANO ATTUATIVO AI SENSI DELL'ART.65 LR 1/2005
E ARTT.62-63 DEL REGOLAMENTO URBANISTICO
DEL COMPARTO DENOMINATO "IL COSSO P-10"
POSTO NEL CAPOLUOGO, VIA S. MARTINO A QUONA

COMMITTENTE: AZIENDA AGRICOLA BALBI		DATA: 13 ottobre 2016							
TAV. UR-8	OGGETTO: SEZIONI TRASVERSALI stato di progetto	SCALA: 1:500							
 <p>Studio Tecnico Associato ARCHITETTURA - INGEGNERIA IMPIANTISTICA - CONSULENZE Via Aretina 2/g 50065 Pontassieve (FI) tel. 055 8367114 Fax 055 8367174 - e-mail: info@stapontassieve.net C.F. /P.IVA 03470080486</p>	PROGETTISTA: Architetto Laura Bati Architetto Monica Bati	COLLABORATORI: Geom. Simone Raggioli							
	<table border="1"> <thead> <tr> <th>N.</th> <th>REVISIONI</th> <th>FIRMA</th> <th>DATA</th> </tr> </thead> <tbody> <tr> <td> </td> <td> </td> <td> </td> <td> </td> </tr> </tbody> </table>		N.	REVISIONI	FIRMA	DATA			
N.	REVISIONI	FIRMA	DATA						



PROFILO LONGITUDINALE
NUOVA STRADA DI PENETRAZIONE scala 1:500

